



View the map overlaid for details of where services operate.



Bowral & District Hospital


Accessing our facilities

 Bowral & District Hospital is a 15 to 20 minute walk from Bowral shopping centre and a 20 to 30 minute walk from Bowral Railway Station. There are footpaths and walking tracks from Bowral Pool to East Bowral. There are no pedestrian crossings on Bowral Street, please take care crossing the road.

 **Berrima Buslines** buses operate Monday to Friday and Saturday till noon (frequency as per timetable).


Routes 811, 814, 815 and 817 service Bowral & District Hospital. See map for route details.


Berrima Buslines Hail and Ride
Being part of a rural area, passengers can get on or off wherever they request so long as it is in a safe location. For more information contact Berrima Buslines on **(02) 4871 3211**.


 Wheelchair accessible buses operate on most of Berrima Buslines public route services, and each trip is clearly marked on the timetable by a wheelchair symbol.





 **Southern Highlands Taxis** operate 24/7 with 24 vehicles including 4 wheelchair accessible vehicles. They are the official contractor to the Department of Veterans' Affairs. Taxi subsidy vouchers are available to eligible patrons. For more information contact **(02) 4872 4800**.

 CityRail and CountryLink services can be accessed via Bowral Railway Station. For more information contact the Transport Infoline on **131500**.

 Cycling routes to Bowral & District Hospital include both on road and sealed paths. There is a bicycle lane on Kirkham Road. Care must be taken crossing Bong Bong Street and Bowral Street roundabout. The ride to the hospital from that point is relatively safe as Bowral Street is quite wide. These options are for confident cyclists. For more information see the Wingecarribee Shire Council bike plan at **www.wsc.nsw.gov.au**

 Bicycle parking is available at the back of the hospital. Shower and locker facilities are available for staff in the Staff Amenities Block.

 Disability parking is available at the hospital. See map for details.

 To plan your trip, call the Transport Infoline on **131500** or visit **www.131500.com.au**

Bowral & District Hospital

Transport Access Guide (TAG)



This TAG is endorsed by the Wingecarribee Community Representatives Network

Bowral & District Hospital
Mona Rd, Bowral
Ph: (02) 4861 0200

Bowral & District Hospital is easy to get to by walking, cycling and public transport.

30 minutes of moderate physical activity (brisk walking) on most days of the week can maintain good health.

Bowral & District Hospital is a smoke free area. Smoking is not permitted anywhere on the grounds.

10692 Bowral Hospital Transport Access Guide

Produced: May 2011





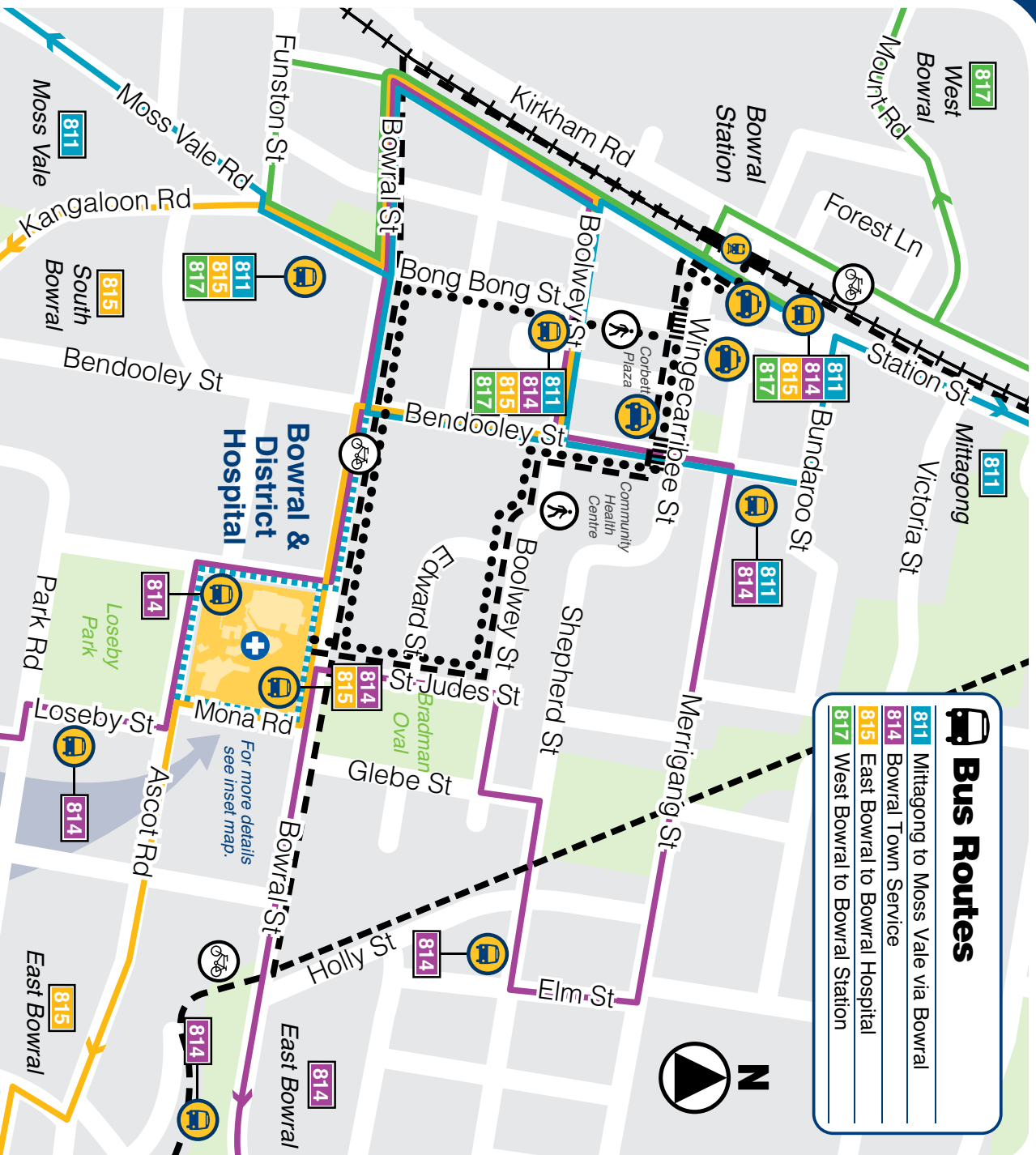
Bowral & District Hospital

Getting to Bowral Hospital

Transport Access Guide (TAG)



| Bus Routes | |
|------------|-----------------------------------|
| 811 | Mittagong to Moss Vale via Bowral |
| 814 | Bowral Town Service |
| 815 | East Bowral to Bowral Hospital |
| 817 | West Bowral to Bowral Station |



KEY

- Bus route
- Limited bus route
- Walking path
- Bus stop and route numbers
- Train line and train station
- Bicycle access
- Taxi stands
- Mobility parking
- Bicycle parking

Bowral & District Hospital

For more details see inset map.